







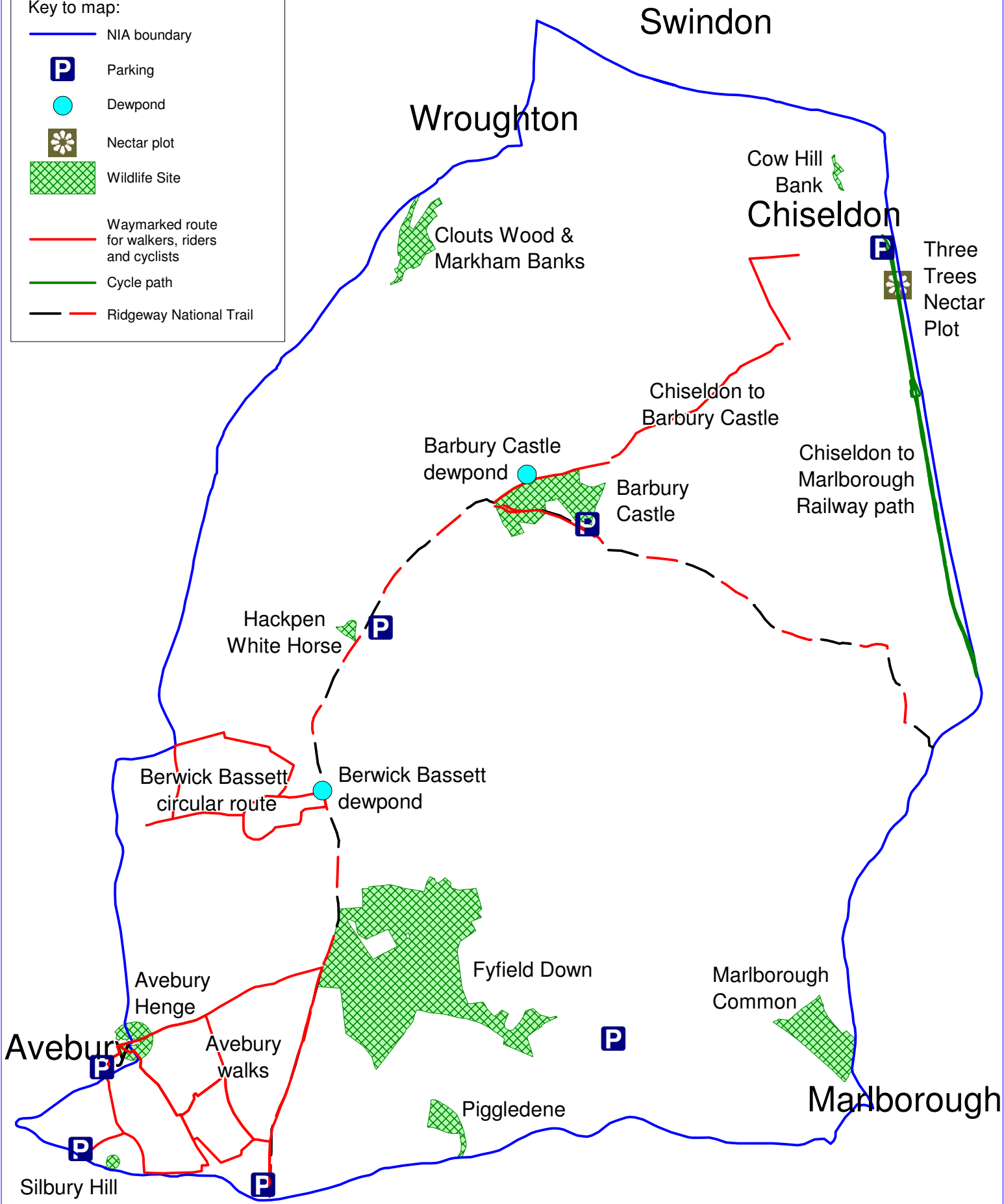


Key to map:

-  NIA boundary
-  Parking
-  Dewpond
-  Nectar plot
-  Wildlife Site
-  Waymarked route for walkers, riders and cyclists
-  Cycle path
-  Ridgeway National Trail



Marlborough Downs Nature Improvement Area
Our favourite routes to walk and ride