








Berwick Bassett Route

4 miles / 6.5 km

-  Road
-  Track
-  Footpath
-  Bridleway
-  Byway



The Marlborough Downs Nature Improvement Area is part of a Government initiative to improve nature conservation in the countryside on a big scale. This is the only project of 12 led by those farming the land and our mission is to improve the condition and connectivity of the ecological network and to connect people to the downland landscape. The Marlborough Downs is glorious countryside and we aim to offer high quality access to the countryside for all. For more information about this project, our events programme and how you can get involved please visit our website www.mdnia.org.uk and facebook page www.facebook.com/MarlboroughDownsNIA

The Marlborough Downs NIA Project has been supported by Defra, DCLG, Environment Agency, Forestry Commission & Natural England.

